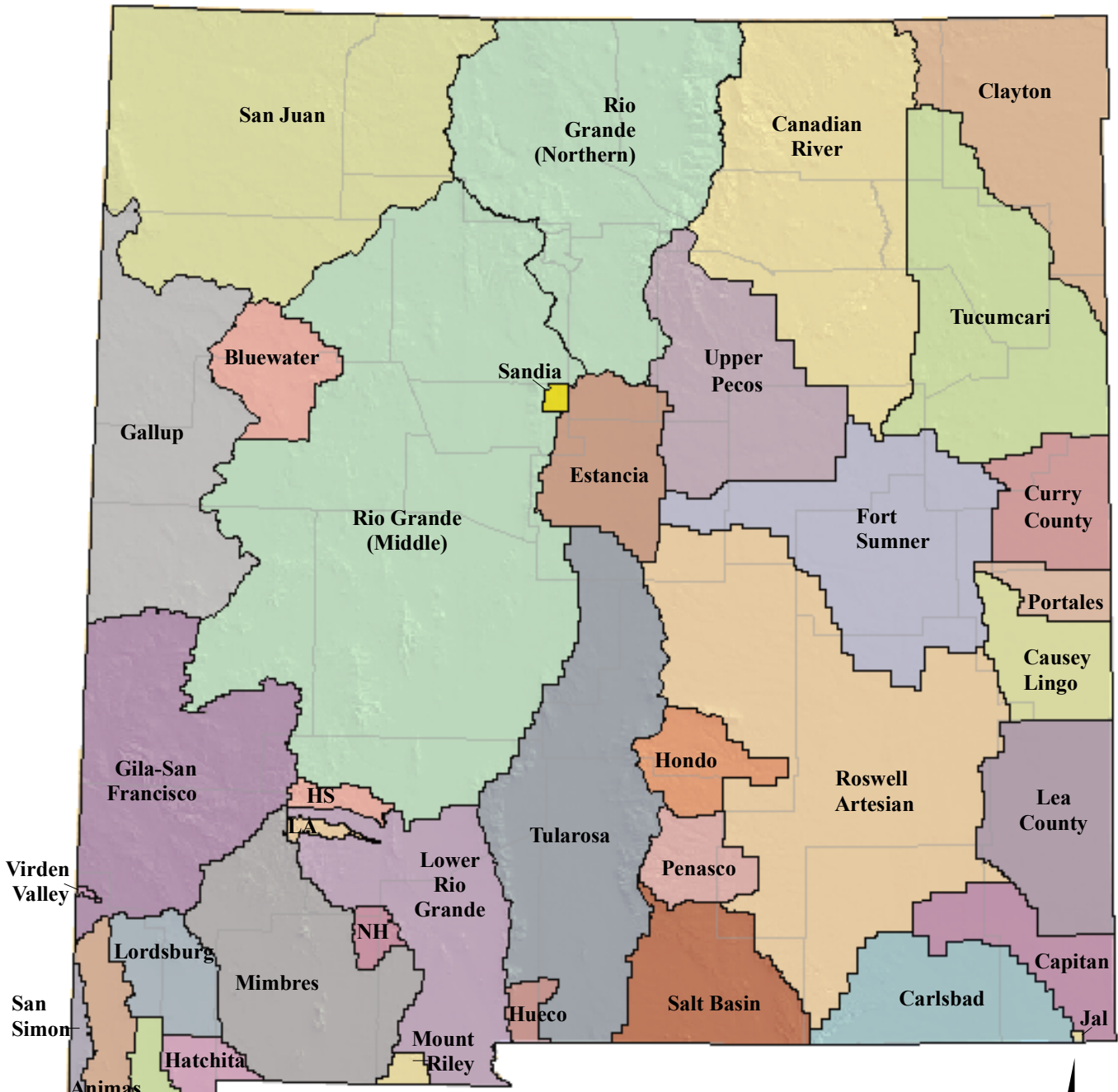








# New Mexico Office of the State Engineer Underground Water Basins in New Mexico



- Legend**
-  County
  -  Underground Water Basins
  -  HS - Hot Springs Artesian
  -  LA - Las Animas Creek
  -  Nutt-Hockett



Underground Water Basins Map is based on the Bureau of Land Management Geographic Coordinate Data Base (GCDB) coordinate data ([www.blm.gov/gcdb/](http://www.blm.gov/gcdb/))

Map is created in UTM, NAD27, Zone 13, Meters.

Created on October 24, 2005 by Christina Noftsker  
OSE Water Resource Allocation Program

File: \\Gis-sf\Statewide\_projects\NewBasins\Final\full\_letter.mxd